

WESTLAKE



Town of Westlake  
**ZONING MAP**

3 VILLAGE CIRCLE, SUITE 202 ★ WESTLAKE ★ TEXAS ★ 76262

November, 2013

CITY OF SOUTHLAKE

TOWN LIMIT  
SOUTHLAKE CITY LIMIT

CITY OF SOUTHLAKE

TOWN OF TROPHY CLUB

TROPHY LAKE DR.  
TOWN LIMIT

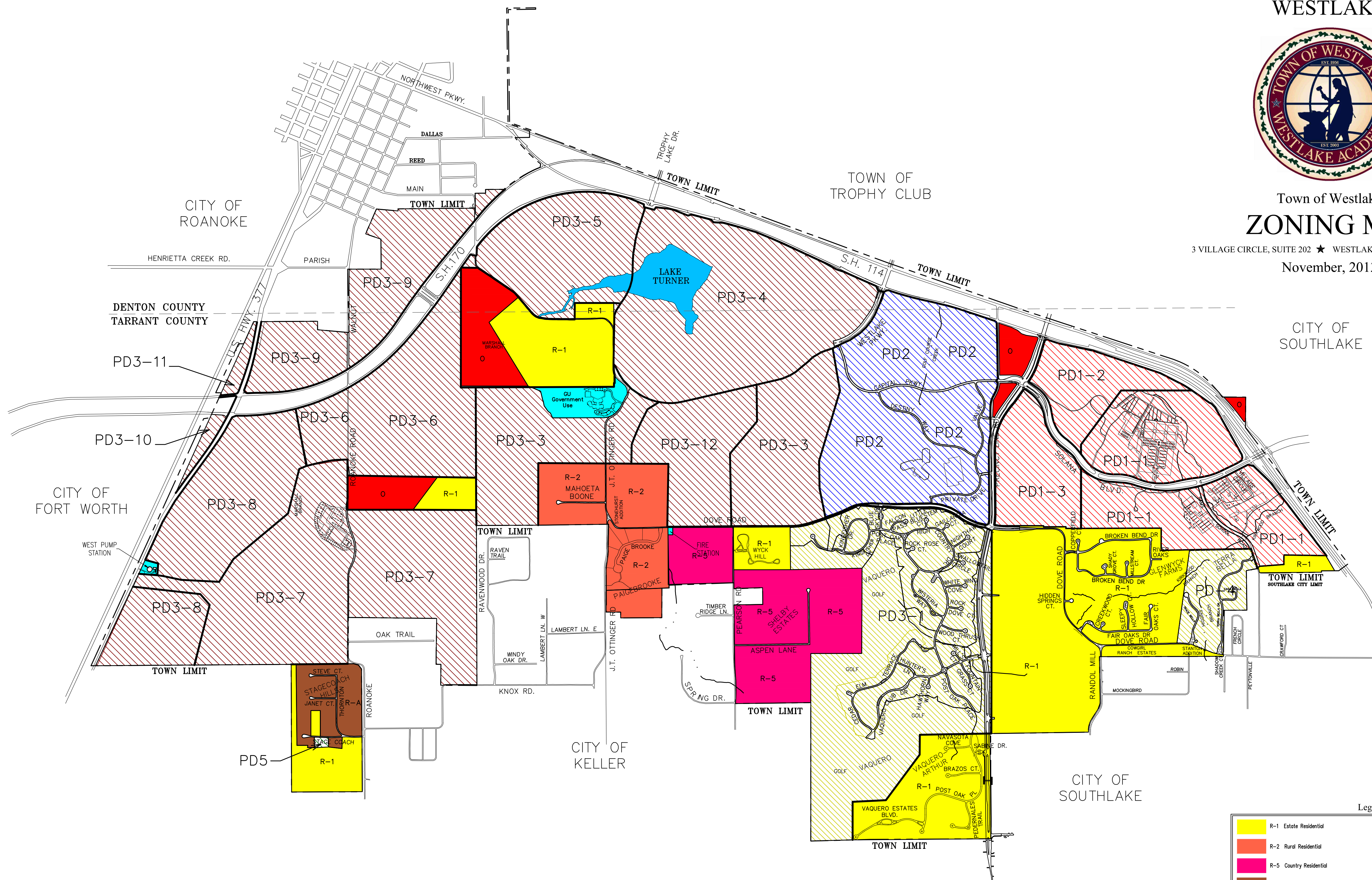
TOWN LIMIT

CITY OF ROANOKE

DENTON COUNTY  
TARRANT COUNTY

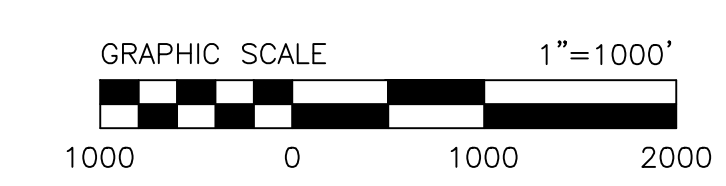

CITY OF FORT WORTH

CITY OF KELLER



Legend

	R-1 Estate Residential		PD-1 Planned Development
	R-2 Rural Residential		PD-2 Planned Development
	R-5 Country Residential		PD-3 Planned Development
	RA Residential Airport		PD-4 Planned Development
	GJ Government Use		PD-5 Planned Development
	O Office		R-0.5 Neighborhood Residential Planned Development (PD)



**Graham Associates, Inc.**  
CONSULTING ENGINEERS & PLANNERS  
600 SIX FLAGS DRIVE, SUITE 500  
ARLINGTON, TEXAS 76010 | (817) 640-8636  
TBP# FIRM: F-1191/TBPLS FIRM: 101538-00

PLOTTED BY: SCOTT MOEHLER  
DATE: 11/15/13  
FILE NAME: WESTLAKE\_ZONING\_MAP-0411-03-01-2011.DWG  
SHEET SIZE: ARCH FULL BLEED D (36.00 X 24.00 INCHES) 1" = 1"